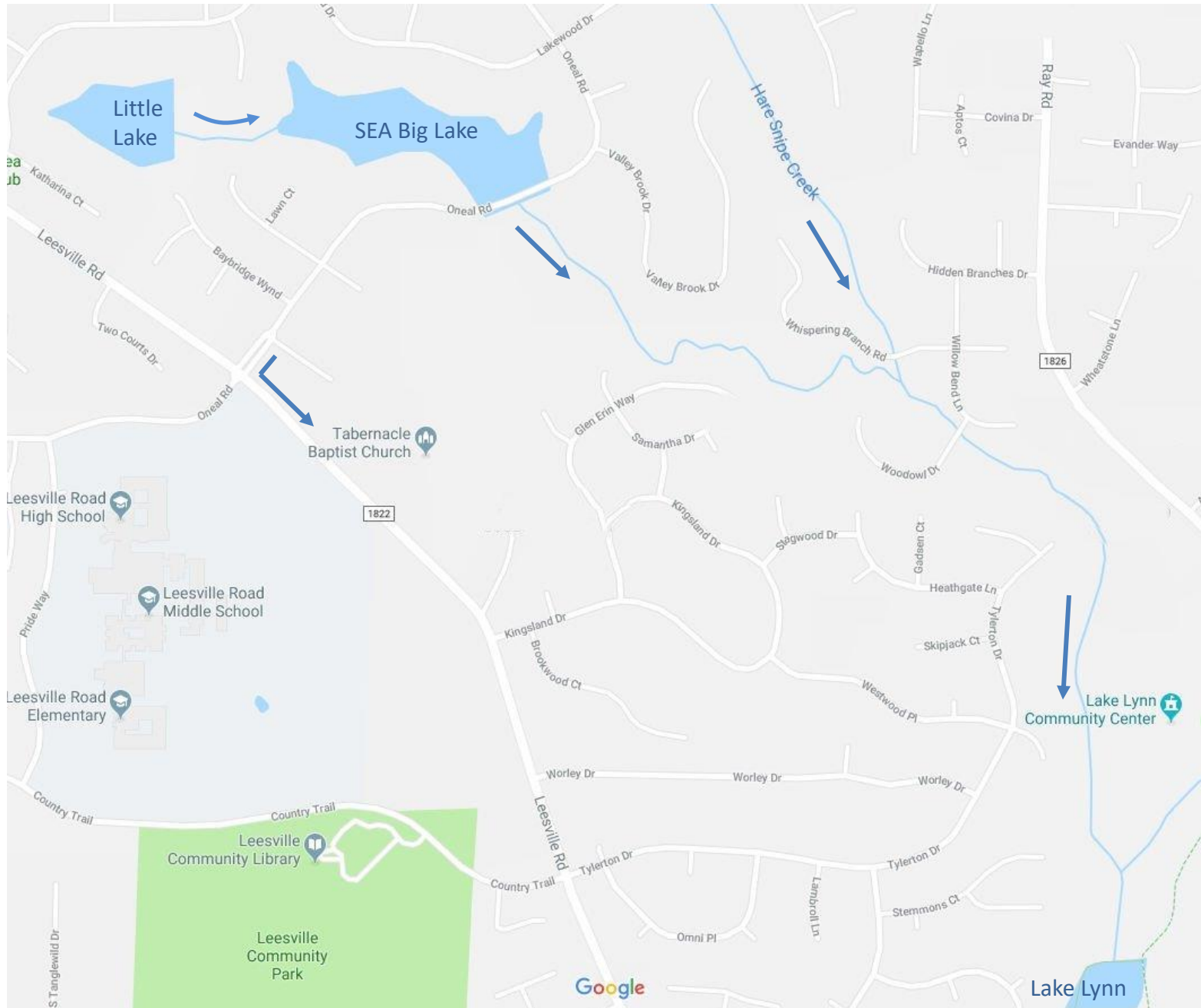
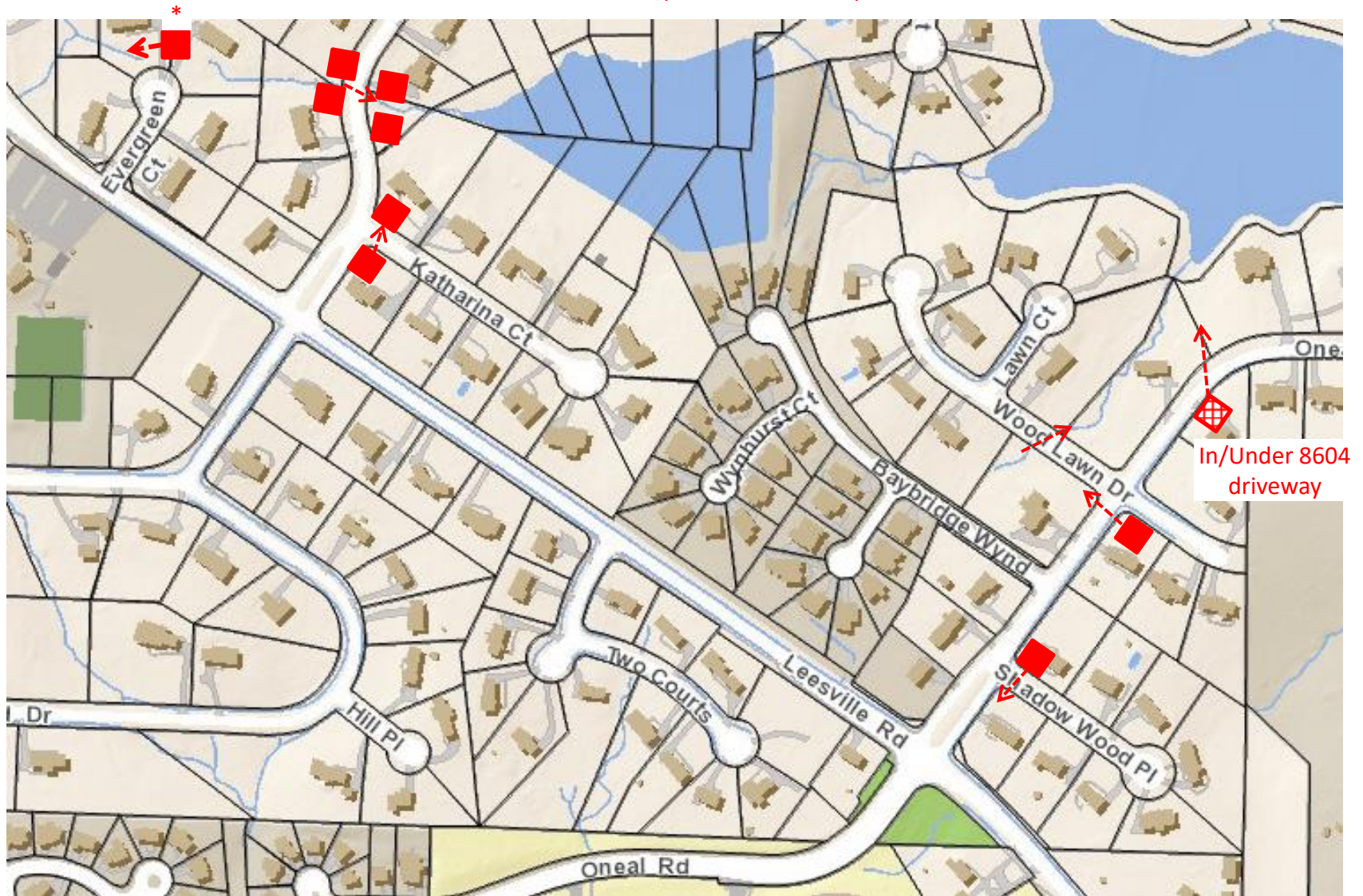


General Storm Drainage Patterns Out of Springdale Estates



Red indicates **under-road storm drains** in Springdale Estates
as noted in a drive-by on 7-10-18 by JRG (revised 7-12-18)
Areas or streets not shown on these maps did not have any under-road culverts.

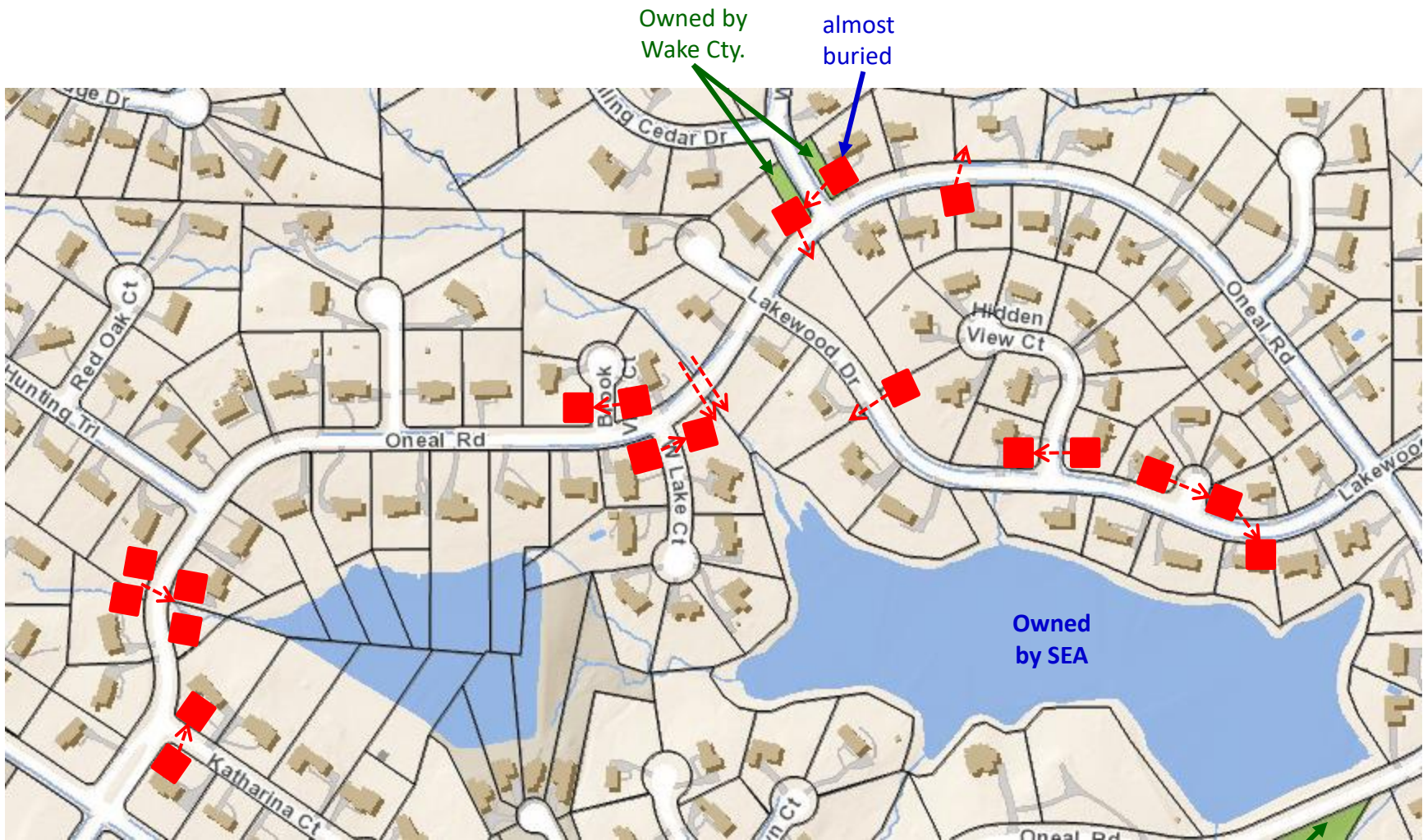


* Covered drain between two houses ~ 25' from pavement

■ Covered drain/ collector

-----> under-road culvert & dir. Of flow

-----> Large culvert & dir. Of flow



Owned by
Wake Cty.

almost
buried

Owned
by SEA

Owned by
Wake Cty.



